

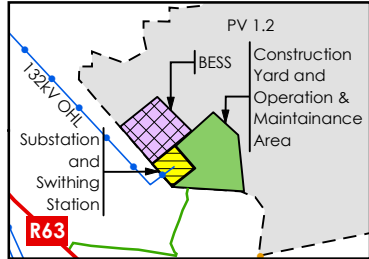
ILANGA EMOYENI SOLAR ENERGY FACILITY REMAINDER FARM SCHIETKUIL NO. 3

4

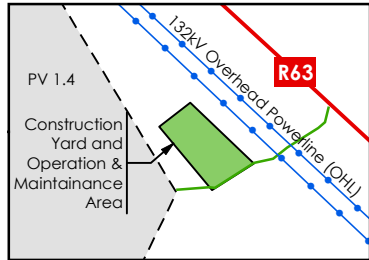
SITE PLAN (OVERALL)

MAP No.

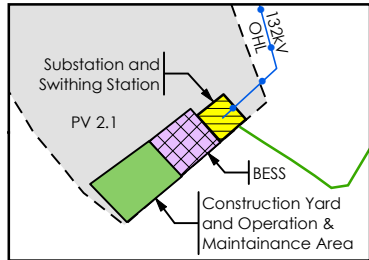
INSET 1



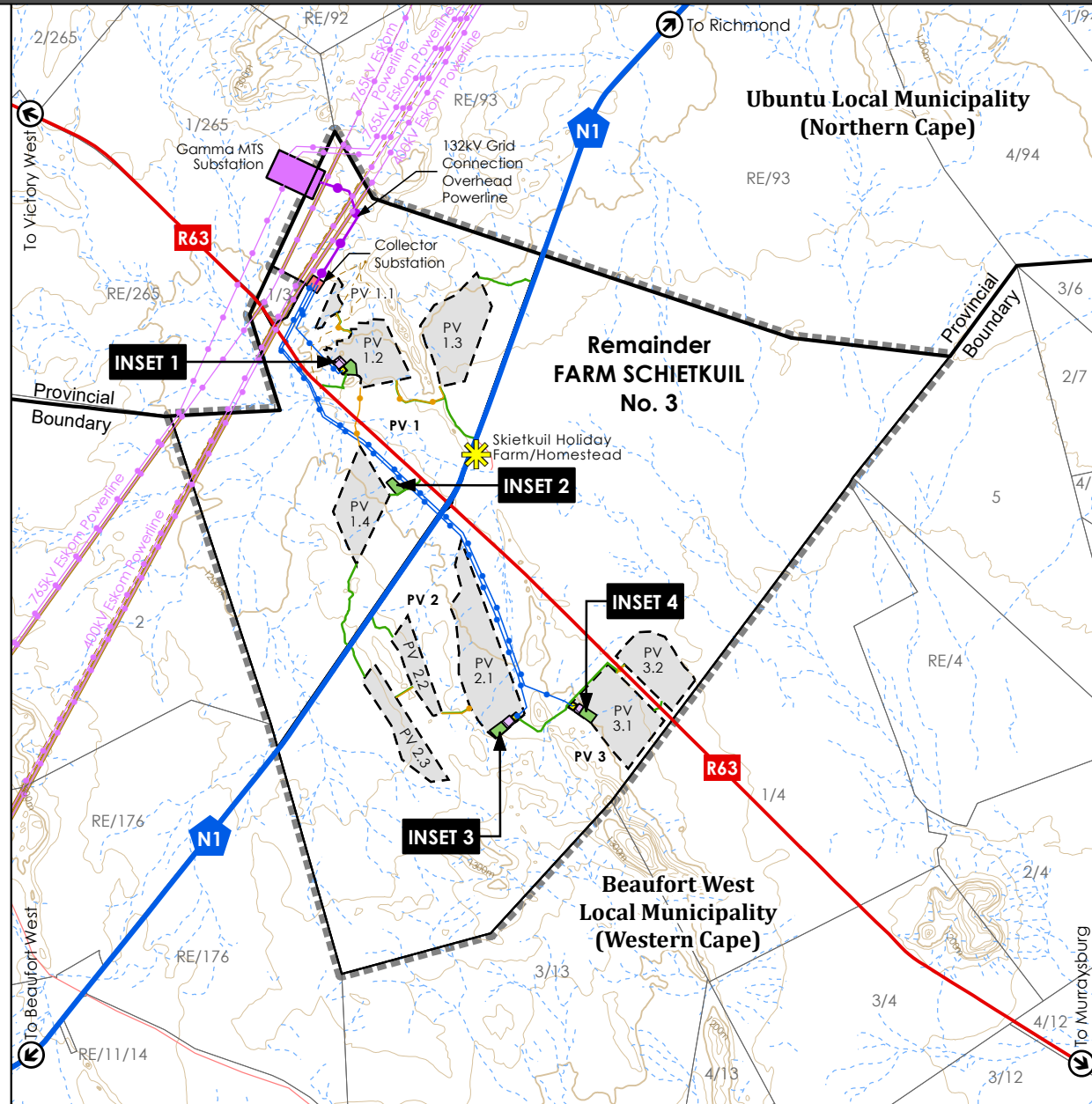
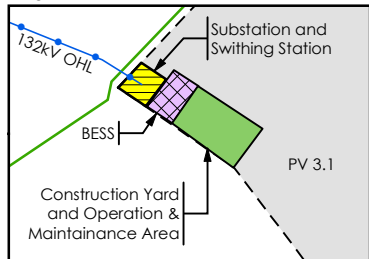
INSET 2



INSET 3



INSET 4



BY-LAW ON MUNICIPAL LAND USE PLANNING FOR BEAUFORT WEST (2019)

PERMANENT CONSENT USE : RENEWABLE ENERGY STRUCTURE (Section 15(2)(o))

- PV Areas
- Collector Substation
- Substations and Switching Stations
- BESS: Battery Energy Storage Systems
- Construction Yards and Operation & Maintenance Areas
- 132kV Grid Connection Overhead Powerline
- 132kV Overhead Powerlines
- Access Roads
- Internal Electrical Distribution
- Skietkuil Holiday Farm/Homestead

OTHER

- National Roads
- Main Roads
- Minor Roads
- Gamma MTS Substation
- Eskom Powerlines
- Non-Perennial River Lines
- 20m Contours
- Farm Boundary
- Servitude Area
- Servitude Line

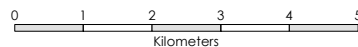
- Servitudes to be registered to accommodate roads, electrical cabling and power lines.
- Positions and alignment on the SDP are approximate and subject to final survey.

Date:

07-2023

Map Reference:

1829E-SPA-1



Urban Dynamics makes no warranty of any kind, expressed or implied, with regard to the data and shall not be held liable in any event for any incidental or consequential damages in connection with or arising out of the use of this data. The data remains the sole property of the client and may only be used for the purposes of a project with the prior written approval of the client.

COPYRIGHT
RESERVED



URBAN DYNAMICS
TOWN & REGIONAL PLANNERS
Tel: 041 374 3980 Email: info@udec.co.za